

PUBLIC RIGHT OF WAY EVIDENCE FORM

Important Note

The object of this enquiry is simply to reach the truth of the matter, whatever it may be. Witnesses are therefore asked to answer the questions as fully as possible and not to keep back any information, whether for or against the public status claim. This is of particular importance if the information is to be of real value in establishing the status of the way.

Name of witness..... Susan Barr
(Block Capitals please)

Address [REDACTED]
(Block Capitals please)

Date of Birth [REDACTED]
Occupation..... [REDACTED]

Description of way (include grid references if known):-
From Pain Ave
To Keele Rd

* Please delete as appropriate

1. How many years have you known the way? about 20

2.(a) Do you believe the way to be a public right of way? *YES/NO

(b) If so, is the way
(i) a footpath? (pedestrians only) *YES/NO

(ii) a bridleway? (pedestrians, horse riders and pedal cyclists) *YES/NO

(iii) a by-way open to all traffic? (all uses including vehicles) *YES/NO

3. How wide is the way? 1 metre

4. Have you used the above way?

YES/ NO

If so: (a) During which years?

most years since 1970

(b) Where were you going from/to?

Pain Ave to Keele Rd

(c) For what purpose? (eg work, pleasure)

pleasure

(d) How many times a year? (eg daily)

2 or 3

(e) By what means? (eg on

foot, horseback,
motor vehicle etc)

foot

(f) Please show the route of
the way used on the
attached plan.

5.(a) Has the way always been on
the same route?

YES/ NO

(b) If not, please give details
of original route, date of diversion and
show details on a plan.

6. Have there, to your knowledge,
ever been on the way
any stiles or gates?

YES/ NO

If so, state (with details
of location) where the stiles
or gates stood.

7.(a) Were you working for any
owner or tenant of land
crossed by the way at the time
when you used it.

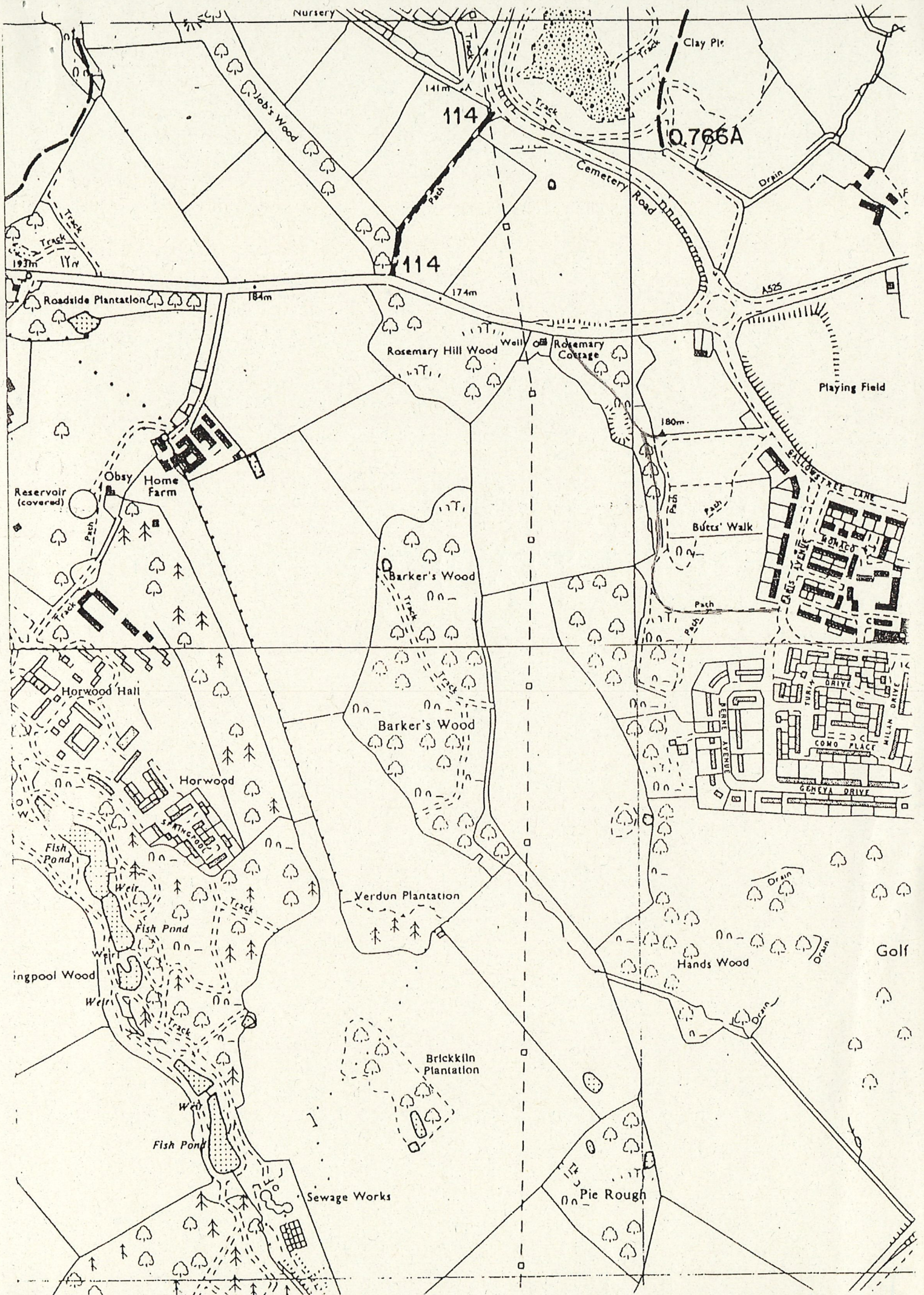
YES/ NO

(b) If so, give particulars and say whether you received
any instructions from the owner/tenant as to the
use of the way by the public? If
so, what were they?

8.(a) Have you ever been stopped or
turned back when using the way
or do you know, or have you heard,
of anyone else having been prevented
from using the route?

YES/ NO

(b) If so, please
give particulars.



— BLANK —

PUBLIC RIGHT OF WAY EVIDENCE FORM

Important Note

The object of this enquiry is simply to reach the truth of the matter, whatever it may be. Witnesses are therefore asked to answer the questions as fully as possible and not to keep back any information, whether for or against the public status claim. This is of particular importance if the information is to be of real value in establishing the status of the way.

Name of witness..... MARGARET MARTIN.....
(Block Capitals please)

Address
(Block Capitals please)

Date of Birth Occupation.....

Description of way (include grid references if known):-
From KEELE RD SJ 828 456
To BUTTS WALK + PARIS AVENUE

* Please delete as appropriate

1. How many years have you known the way? 21

2.(a) Do you believe the way to be a public right of way? *YES/NO

(b) If so, is the way

(i) a footpath? (pedestrians only) *YES/NO

(ii) a bridleway? (pedestrians, horse riders and pedal cyclists) *YES/NO

(iii) a by-way open to all traffic? (all uses including vehicles) *YES/NO

3. How wide is the way?

VARIES 1m to 2m

4. Have you used the above way?

*YES/NO

If so: (a) During which years?

1975 to 1996

- (b) Where were you going from/to?
(c) For what purpose? (eg work, pleasure)
(d) How many times a year? (eg daily)
(e) By what means? (eg on foot, horseback, motor vehicle etc)
(f) Please show the route of the way used on the attached plan.

WALKING
PLEASURE
1 every 3 months
On foot

5.(a) Has the way always been on the same route?

*YES/NO

(b) If not, please give details of original route, date of diversion and show details on a plan.

6. Have there, to your knowledge, ever been on the way any stiles or gates?

*YES/NO

If so, state (with details of location) where the stiles or gates stood.

7.(a) Were you working for any owner or tenant of land crossed by the way at the time when you used it.

*YES/NO

(b) If so, give particulars and say whether you received any instructions from the owner/tenant as to the use of the way by the public? If so, what were they?

8.(a) Have you ever been stopped or turned back when using the way or do you know, or have you heard, of anyone else having been prevented from using the route?

*YES/NO

(b) If so, please give particulars.

9.(a) Were you ever told by any owner or tenant of the land crossed by the way, or by anyone in their employment, that the way was not public?

~~YES/NO~~

(b) If so, give particulars and dates.

10.(a) Have you ever known of any locked gate or obstruction to the way?

~~YES/NO~~

(b) If so, state when and where and show its approximate position on the attached plan.

WIRE AT KEELE ROAD
1980 - 1983

11.(a) Have you ever seen notices such as 'Private', 'No Road', 'No Thoroughfare' or 'Trespassers will be Prosecuted', on or near the way?

~~YES/NO~~

(b) If so, state what the notices said and show their approximate position on a plan.

12.(a) Have you ever been given permission to use the way?

~~YES/NO~~

(b) If so, by whom?

13. Can you give any further particulars about the way (continue on a separate sheet of paper if necessary).

14. Would you be prepared to give evidence of your use of the way at a public inquiry or in a court of law, if necessary?

~~YES/NO~~

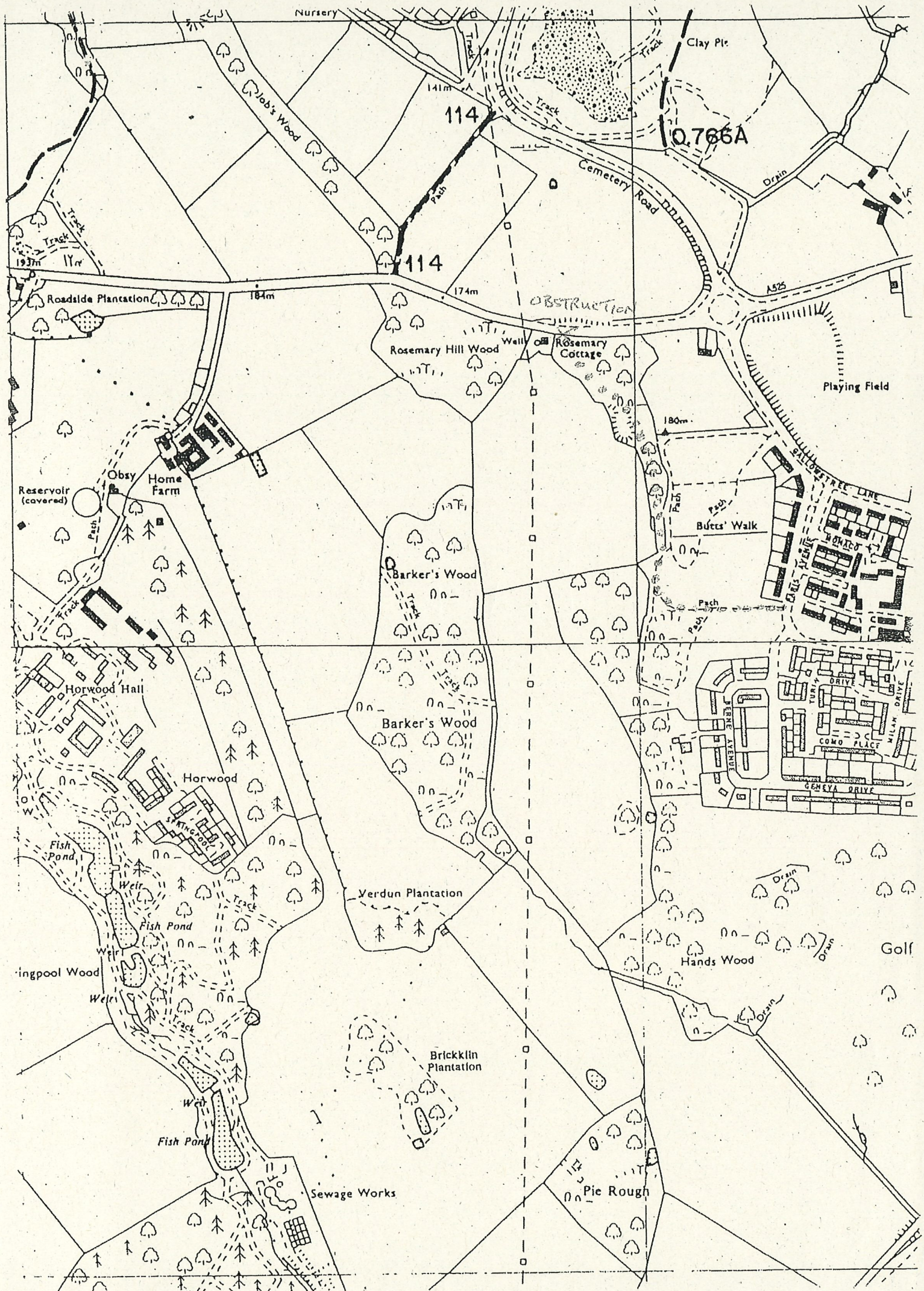
I certify that, to the best of my knowledge and belief, the facts I have stated are true.

Signature M. E. Martin

Person taking this statement

Date 20th May 1996

- BLANK -



- BLANK -

PUBLIC RIGHT OF WAY EVIDENCE FORM

Important Note

The object of this enquiry is simply to reach the truth of the matter, whatever it may be. Witnesses are therefore asked to answer the questions as fully as possible and not to keep back any information, whether for or against the public status claim. This is of particular importance if the information is to be of real value in establishing the status of the way.

Name of witness..... PAUL J MARTIN
(Block Capitals please)

Address [REDACTED]
(Block Capitals please)

..... [REDACTED]

Date of Birth [REDACTED] Occupation [REDACTED]

Description of way (include grid references if known):-
From ROSEMARY COTTAGE (SJ 84/94.
To BUTTS WALK + PARIS AVENUE (828 456)

* Please delete as appropriate

1. How many years have you known the way? 21 Years

2.(a) Do you believe the way to be a public right of way? *YES/NO

- (b) If so, is the way
(i) a footpath? (pedestrians only) *YES/NO
(ii) a bridleway? (pedestrians, horse riders and pedal cyclists) *YES/NO
(iii) a by-way open to all traffic? (all uses including vehicles) *YES/NO

3. How wide is the way? 3 feet to 5 feet

4. Have you used the above way?

*YES/~~NO~~

If so: (a) During which years?

1975 to PRESENT DAY.

- (b) Where were you going from/to?
(c) For what purpose? (eg work, pleasure)
(d) How many times a year? (eg daily)
(e) By what means? (eg on foot, horseback, motor vehicle etc)
(f) Please show the route of the way used on the attached plan.

KEELE
TRAINING & RUNS + FAMILY WALKS
3 to 5 times per week
Foot

5.(a) Has the way always been on the same route?

*YES/~~NO~~

(b) If not, please give details of original route, date of diversion and show details on a plan.

6. Have there, to your knowledge, ever been on the way any stiles or gates?

*~~YES~~/NO

If so, state (with details of location) where the stiles or gates stood.

7.(a) Were you working for any owner or tenant of land crossed by the way at the time when you used it.

*YES/NO

(b) If so, give particulars and say whether you received any instructions from the owner/tenant as to the use of the way by the public? If so, what were they?

8.(a) Have you ever been stopped or turned back when using the way or do you know, or have you heard, of anyone else having been prevented from using the route?

*~~YES~~/NO

(b) If so, please give particulars.

9.(a) Were you ever told by any owner or tenant of the land crossed by the way, or by anyone in their employment, that the way was not public?

~~YES~~/NO

(b) If so, give particulars and dates.

10.(a) Have you ever known of any locked gate or obstruction to the way?

*YES/~~NO~~

(b) If so, state when and where and show its approximate position on the attached plan.

BARBED WIRE AT THE KEELE RD
START TO THE WALK. 1982/3?
THIS WAS SOON PULLED DOWN

11.(a) Have you ever seen notices such as 'Private', 'No Road', 'No Thoroughfare' or 'Trespassers will be Prosecuted', on or near the way?

*~~YES~~/NO

(b) If so, state what the notices said and show their approximate position on a plan.

12.(a) Have you ever been given permission to use the way?

*~~YES~~/NO

(b) If so, by whom?

13. Can you give any further particulars about the way (continue on a separate sheet of paper if necessary).

USED BY A LOT OF DOG WALKERS
WELL MARKED + USED
SHOWN ON THE A to Z MAP

14. Would you be prepared to give evidence of your use of the way at a public inquiry or in a court of law, if necessary?

*YES/~~NO~~

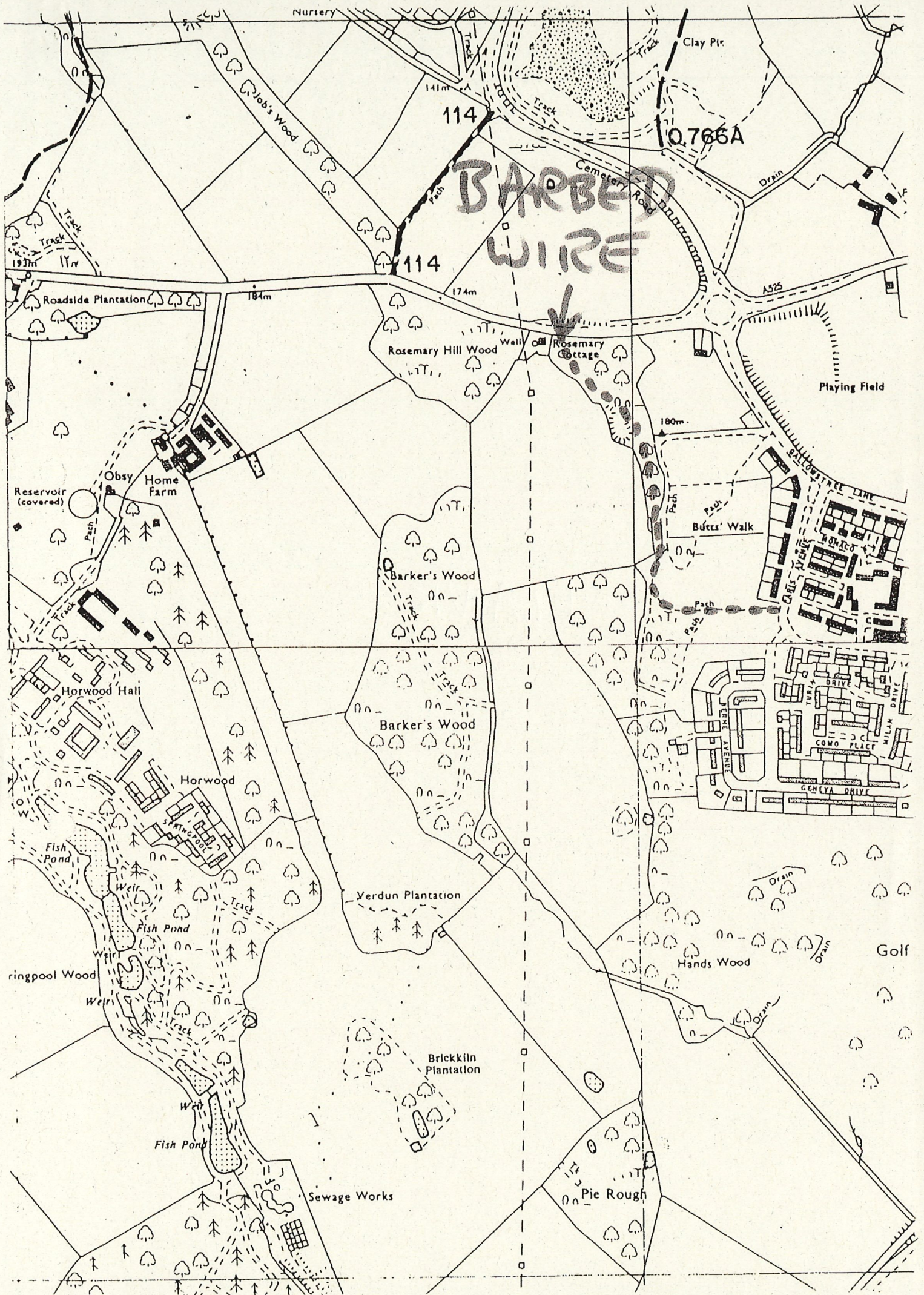
I certify that, to the best of my knowledge and belief, the facts I have stated are true.

Signature P J Martin

Person taking this statement PAUL J. MARTIN

Date 2/5/96

- BLANK -



114

0.766A

114

174m

184m

193m

Rosemary Hill Wood

Rosemary Cottage

Playing Field

Obsy Home Farm

Reservoir (covered)

Barker's Wood

Barker's Wood

Butts' Walk

SALLOW TREE LANE

CROFT AVENUE

MILAN DRIVE

TURIN DRIVE

JENSEN AVENUE

COMO PLACE

GENEVA DRIVE

Verdun Plantation

Brickkiln Plantation

Hands Wood

Golf


Fish Pond

Sewage Works

Pie Rough

BARBED WIRE





— BLANK —

PUBLIC RIGHT OF WAY EVIDENCE FORM

Important Note

The object of this enquiry is simply to reach the truth of the matter, whatever it may be. Witnesses are therefore asked to answer the questions as fully as possible and not to keep back any information, whether for or against the public status claim. This is of particular importance if the information is to be of real value in establishing the status of the way.

Name of witness..... KATE SMALLMAN
(Block Capitals please)

Address [REDACTED]
(Block Capitals please) [REDACTED]

Date of Birth [REDACTED] Occupation [REDACTED]

Description of way (include grid references if known):-
From
To

* Please delete as appropriate

1. How many years have you known the way? 26

2.(a) Do you believe the way to be a public right of way? *YES/NO

(b) If so, is the way

(i) a footpath? (pedestrians only) *YES/NO

(ii) a bridleway? (pedestrians, horse riders and pedal cyclists) *YES/NO

(iii) a by-way open to all traffic? (all uses including vehicles) *YES/NO

3. How wide is the way?

APPROX 3ft.

4. Have you used the above way?

*YES/NO

If so: (a) During which years?

1970 - 1996

(b) Where were you going from/to? PARIS AVE TO KEELE R₂

(c) For what purpose? (eg work, pleasure) PLEASURE

(d) How many times a year? (eg daily) SEVERAL

(e) By what means? (eg on foot, horseback, motor vehicle etc)

ON FOOT

(f) Please show the route of the way used on the attached plan.

5.(a) Has the way always been on the same route?

*YES/NO

(b) If not, please give details of original route, date of diversion and show details on a plan.

6. Have there, to your knowledge, ever been on the way any stiles or gates?

*YES/NO

If so, state (with details of location) where the stiles or gates stood.

7.(a) Were you working for any owner or tenant of land crossed by the way at the time when you used it.

*YES/NO

(b) If so, give particulars and say whether you received any instructions from the owner/tenant as to the use of the way by the public? If so, what were they?

8.(a) Have you ever been stopped or turned back when using the way or do you know, or have you heard, of anyone else having been prevented from using the route?

*YES/NO

(b) If so, please give particulars.

9.(a) Were you ever told by any owner or tenant of the land crossed by the way, or by anyone in their employment, that the way was not public? *YES/NO

(b) If so, give particulars and dates.

10.(a) Have you ever known of any locked gate or obstruction to the way? *YES/NO

(b) If so, state when and where and show its approximate position on the attached plan.

11.(a) Have you ever seen notices such as 'Private', 'No Road', 'No Thoroughfare' or 'Trespassers will be Prosecuted', on or near the way? *YES/NO

(b) If so, state what the notices said and show their approximate position on a plan.

12.(a) Have you ever been given permission to use the way? *YES/NO

(b) If so, by whom?

13. Can you give any further particulars about the way (continue on a separate sheet of paper if necessary).

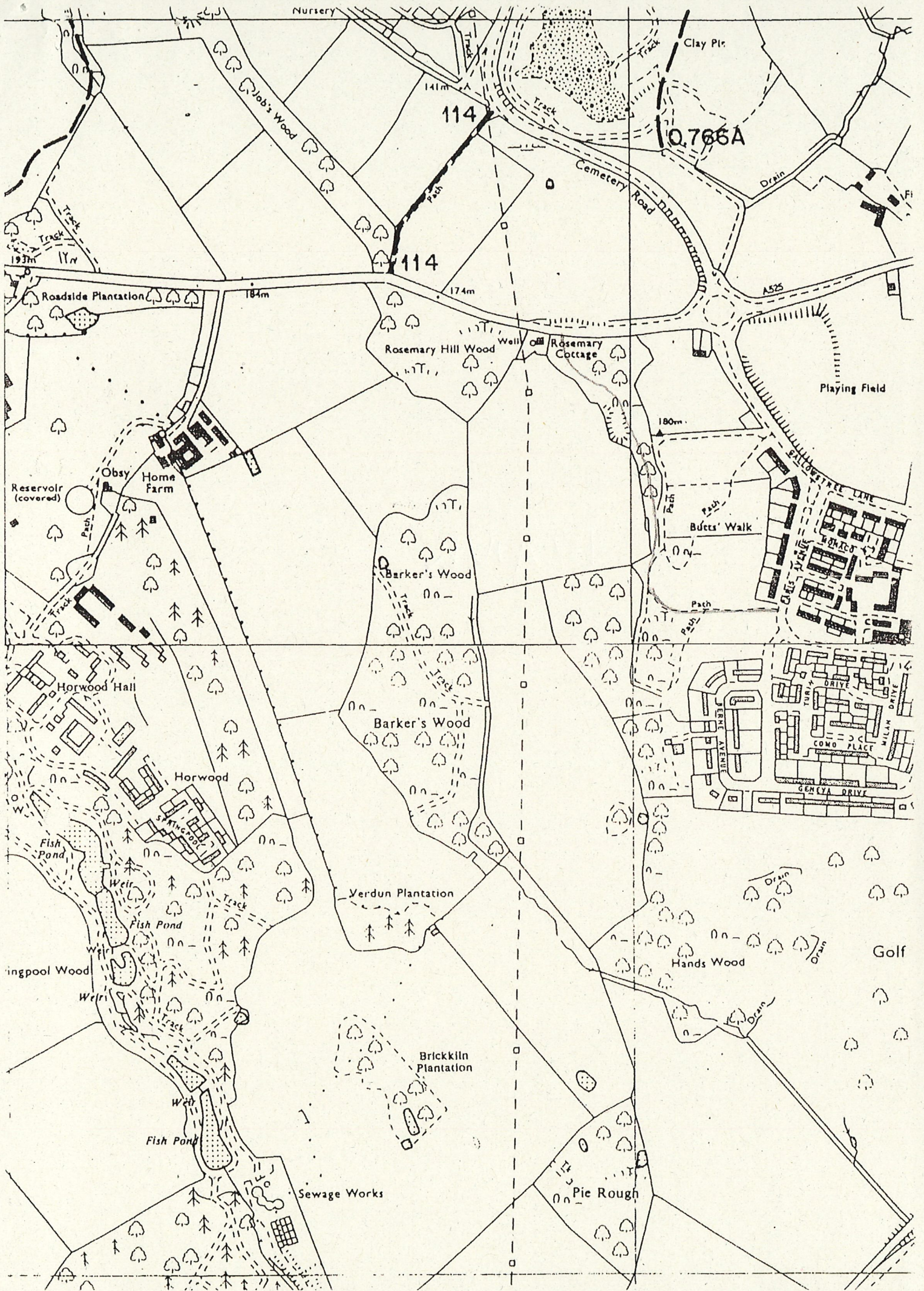
14. Would you be prepared to give evidence of your use of the way at a public inquiry or in a court of law, if necessary? *YES/NO

I certify that, to the best of my knowledge and belief, the facts I have stated are true.

Signature *K. Smallman*

Person taking this statement.....

Date..... *8.5.96*



— BLANK —

PUBLIC RIGHT OF WAY EVIDENCE FORM

Important Note

The object of this enquiry is simply to reach the truth of the matter, whatever it may be. Witnesses are therefore asked to answer the questions as fully as possible and not to keep back any information, whether for or against the public status claim. This is of particular importance if the information is to be of real value in establishing the status of the way.

Name of witness..... BARBARA DEAN
(Block Capitals please)

Address
(Block Capitals please)

Date of Birth Occupation

Description of way (include grid references if known):-
From ROSEMARY WOOD
To KEELE ROAD

* Please delete as appropriate

1. How many years have you known the way? SIXTEEN

2.(a) Do you believe the way to be a public right of way? *YES/NO

- (b) If so, is the way
- (i) a footpath? (pedestrians only) *YES/NO
 - (ii) a bridleway? (pedestrians, horse riders and pedal cyclists) *YES/NO
 - (iii) a by-way open to all traffic? (all uses including vehicles) *YES/NO

3. How wide is the way? 3ft. approx.

4. Have you used the above way?

*YES/NO

If so: (a) During which years?

1980-'96

- (b) Where were you going from/to? COMO PLACE - KEELE RD.
(c) For what purpose? (eg work, pleasure) PLEASURE
(d) How many times a year? (eg daily) OCCASIONALLY
(e) By what means? (eg on foot, horseback, motor vehicle etc) ON FOOT
(f) Please show the route of the way used on the attached plan.

5.(a) Has the way always been on the same route?

*YES/NO

(b) If not, please give details of original route, date of diversion and show details on a plan.

6. Have there, to your knowledge, ever been on the way any stiles or gates?

*YES/NO

If so, state (with details of location) where the stiles or gates stood.

7.(a) Were you working for any owner or tennant of land crossed by the way at the time when you used it.

*YES/NO

(b) If so, give particulars and say whether you received any instructions from the owner/tennant as to the use of the way by the public? If so, what were they?

8.(a) Have you ever been stopped or turned back when using the way or do you know, or have you heard, of anyone else having been prevented from using the route?

*YES/NO

(b) If so, please give particulars.

9.(a) Were you ever told by any owner or tenant of the land crossed by the way, or by anyone in their employment, that the way was not public? *YES/NO

(b) If so, give particulars and dates.

10.(a) Have you ever known of any locked gate or obstruction to the way? *YES/NO

(b) If so, state when and where and show its approximate position on the attached plan.

11.(a) Have you ever seen notices such as 'Private', 'No Road', 'No Thoroughfare' or 'Trespassers will be Prosecuted', on or near the way? *YES/NO

(b) If so, state what the notices said and show their approximate position on a plan.

12.(a) Have you ever been given permission to use the way? *YES/NO

(b) If so, by whom?

13. Can you give any further particulars about the way (continue on a separate sheet of paper if necessary). It has been used always as a through route on to Keele Road.

14. Would you be prepared to give evidence of your use of the way at a public inquiry or in a court of law, if necessary? *YES/NO

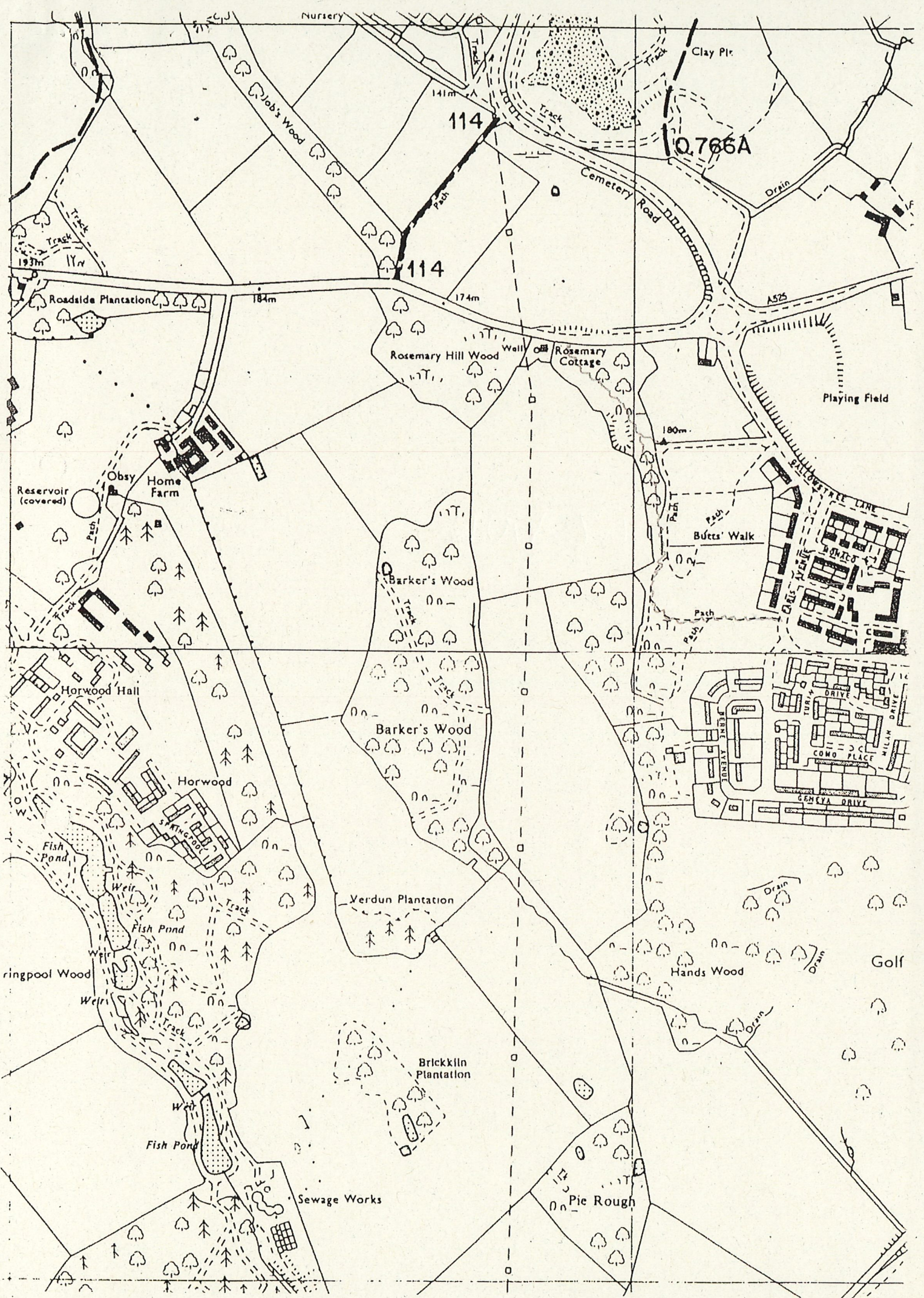
I certify that, to the best of my knowledge and belief, the facts I have stated are true.

Signature ... Barbara J. Dean

Person taking this statement.....

Date... 9th May, 1996.....

- BLANK -



Nursery

Clay Pit

114

Q.766A

114

Cemetery Road

Drain

A525

184m

174m

Rosemary Hill Wood

Rosemary Cottage

Playing Field

180m

Reservoir (covered)

Home Farm

Barker's Wood

Burra's Walk

Horwood Hall

Horwood

Barker's Wood

TURF DRIVE
COND. PLACE
GEMVA DRIVE
MILAN DRIVE
TINNEY STREET

Fish Pond

Fish Pond

Verdun Plantation

Hands Wood

Golf

ringpool Wood

Brickkiln Plantation

Fish Pond

Sewage Works

Pie Rough

- BLANK -